

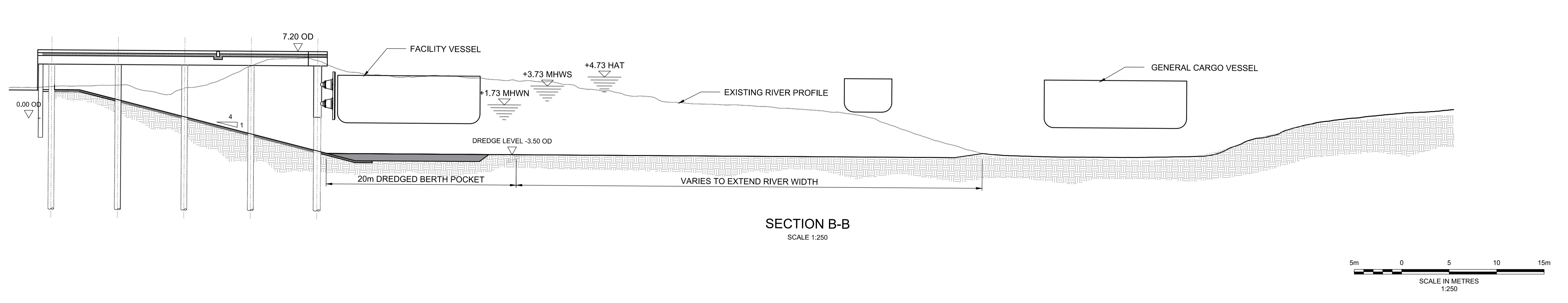
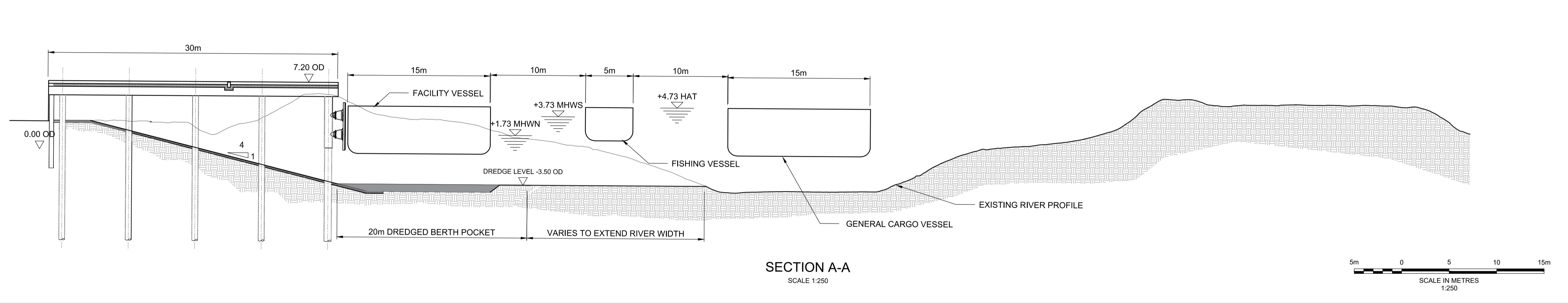
Key

- ORDER LIMITS
- EXISTING FLOOD WALL TO BE REMOVED
- EXISTING FLOOD WALL TO REMAIN
- APPROX. EXTENT OF DREDGE POCKET

ABBREVIATION

- OD - ORDNANCE DATUM
- HAT - HIGHEST ASTRONOMICAL TIDE
- MHWS - MEAN HIGH WATER SPRINGS
- MHWN - MEAN HIGH WATER NEAPS

 Rightwell House,
Bretton,
Peterborough, PE3 8DW
Tel +44(0)1733 334455
Email info.peterborough@rhdhv.com
Website www.royalhaskoning.com



APPLICANT **ALTERNATIVE USE
BOSTON PROJECTS LTD**

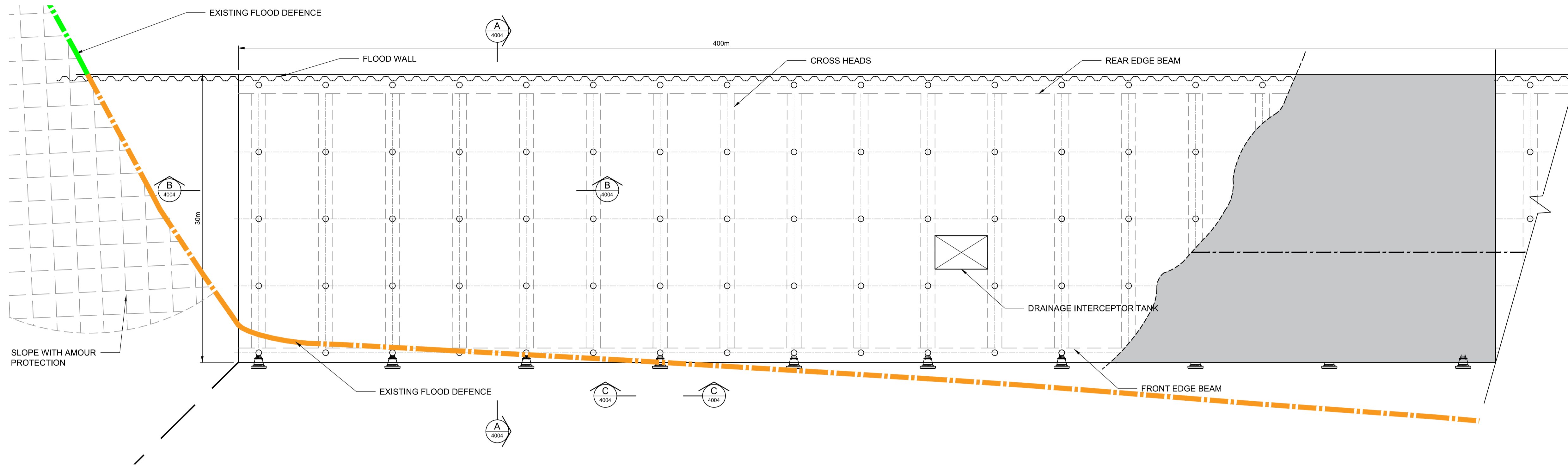
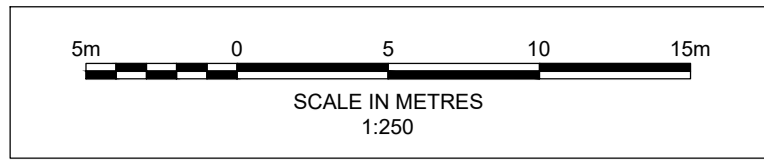
Disclaimer
Do not scale from this drawing. Check all dimensions on site before fabrication or setting out. This document is copyright and may not be reproduced without permission of the owner.

REPRODUCED FROM ORDNANCE SURVEY MAPS
WITH PERMISSION FROM
THE CONTROLLER OF
HER MAJESTY'S STATIONERY OFFICE
CROWN COPYRIGHT RESERVED.
LICENCE NUMBER. 100017728

REV	DATE	DESCRIPTION	BY	CHK	APP
0	19/03/2021	FOR SUBMISSION			

TITLE
**BOSTON ALTERNATIVE ENERGY FACILITY
DEVELOPMENT CONSENT ORDER
Regulation 5(2)(o) - Indicative Wharf Plans
BOSTON BOROUGH COUNCIL
SHEET 1 OF 3**

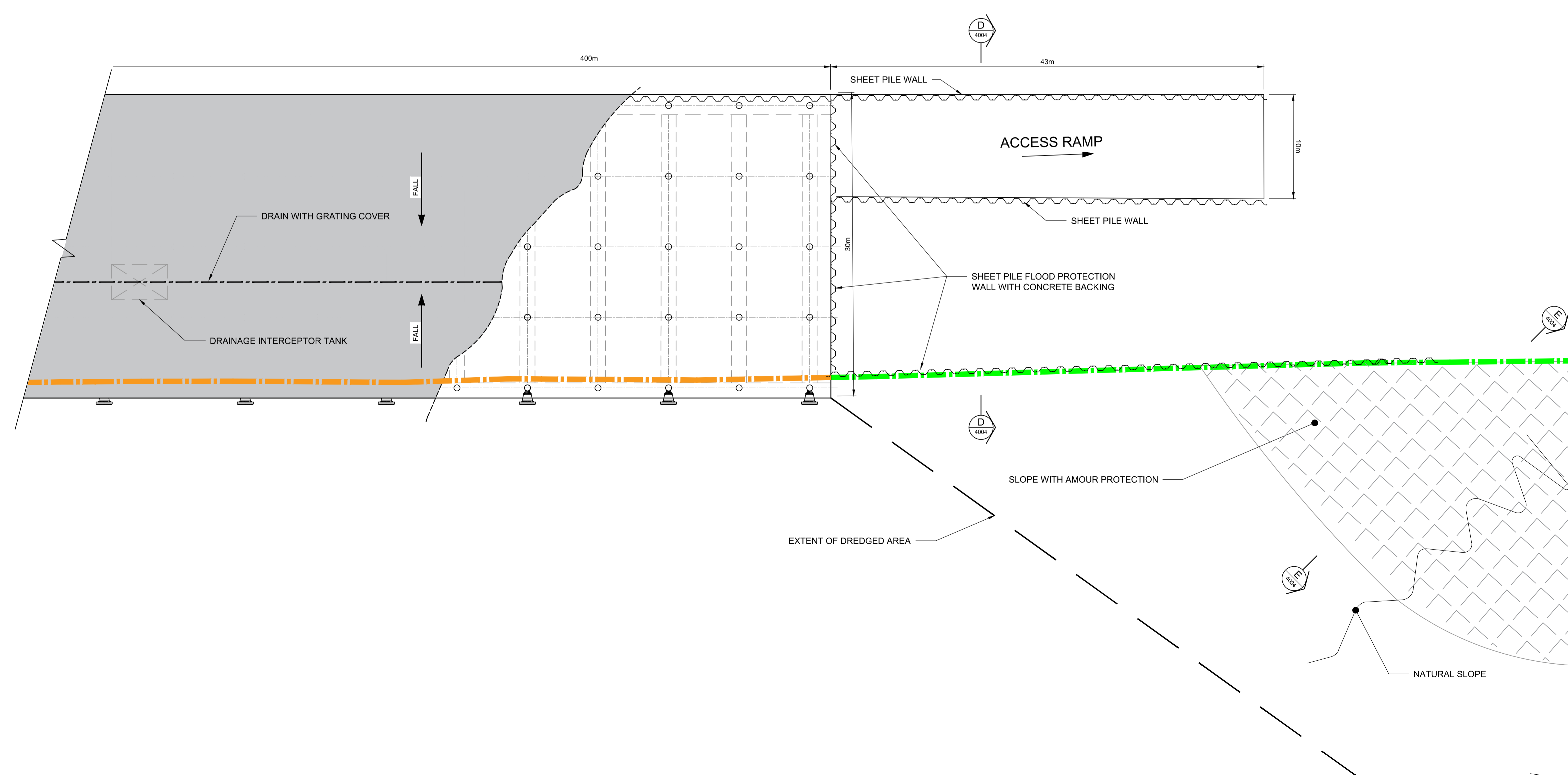
Application Number EN010095			
DRAWN MCP	CHECKED AG	APPROVED PS	
DATE 19/03/2021	SCALE AT A1 1:1000 & 1:250	REF. PB6934	
DRAWING No. PB6934-RHD-01-ZZ-DR-4002	SUITABILITY S0	REVISION 0	



Key

- EXISTING FLOOD WALL TO BE REMOVED
- EXISTING FLOOD WALL TO REMAIN

NOTE:
ALL SECTIONS IN SHEET 2 ARE SHOWN WITHIN SHEET 3.



Rightwell House,
Bretton,
Peterborough, PE3 8DW
Tel +44(0)1733 334455
Email info.peterborough@rhdhv.com
Website www.royalhaskoning.com

APPLICANT **ALTERNATIVE USE
BOSTON PROJECTS LTD**

Disclaimer
Do not scale from this drawing. Check all dimensions on site before fabrication or setting out. This document is copyright and may not be reproduced without permission of the owner.

REPRODUCED FROM ORDNANCE SURVEY MAPS
WITH PERMISSION FROM
THE CONTROLLER OF
HER MAJESTY'S STATIONERY OFFICE
CROWN COPYRIGHT RESERVED.
LICENCE NUMBER. 100017728

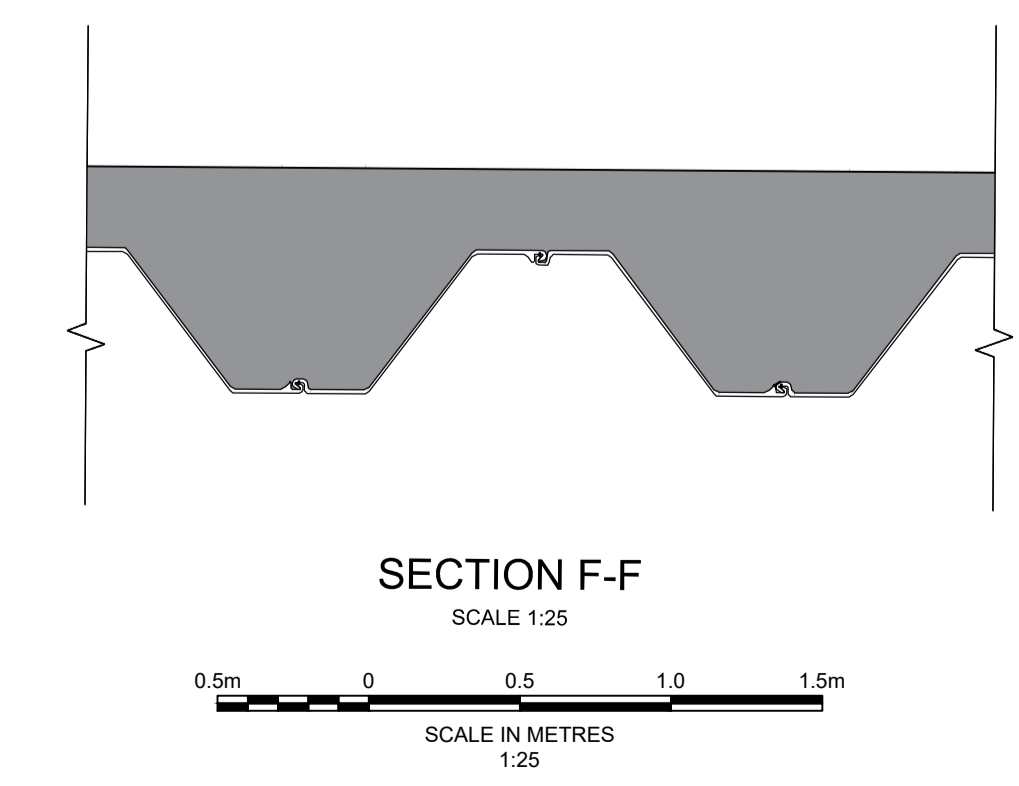
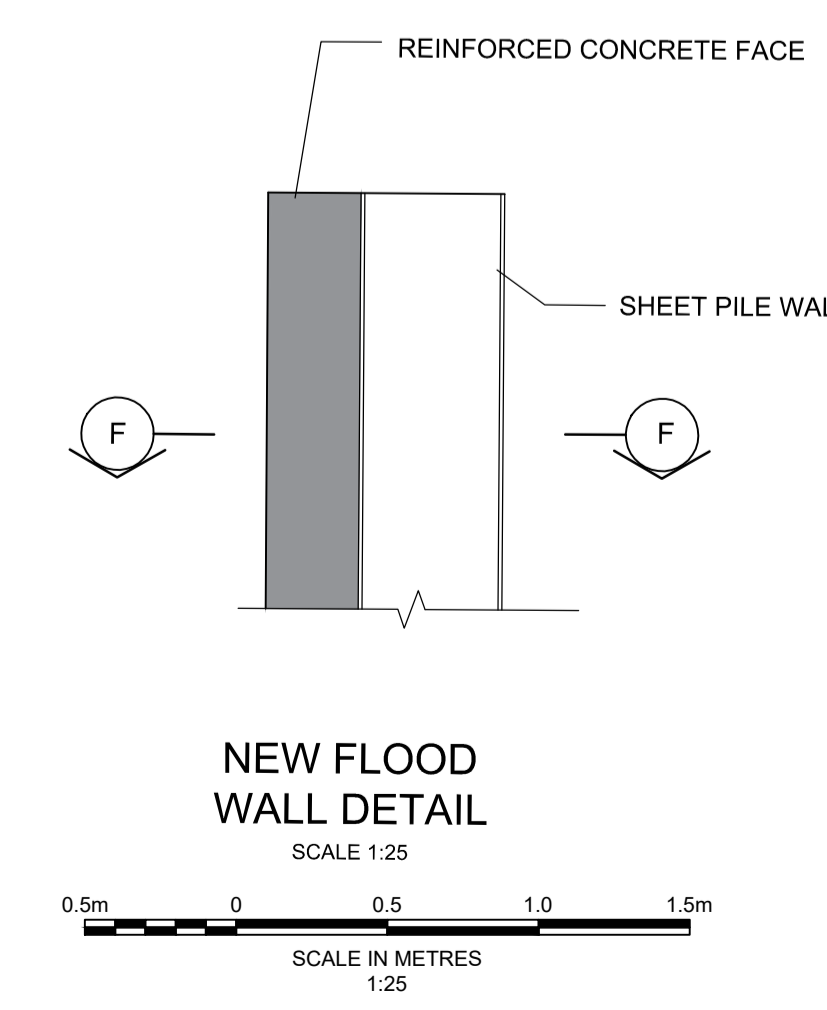
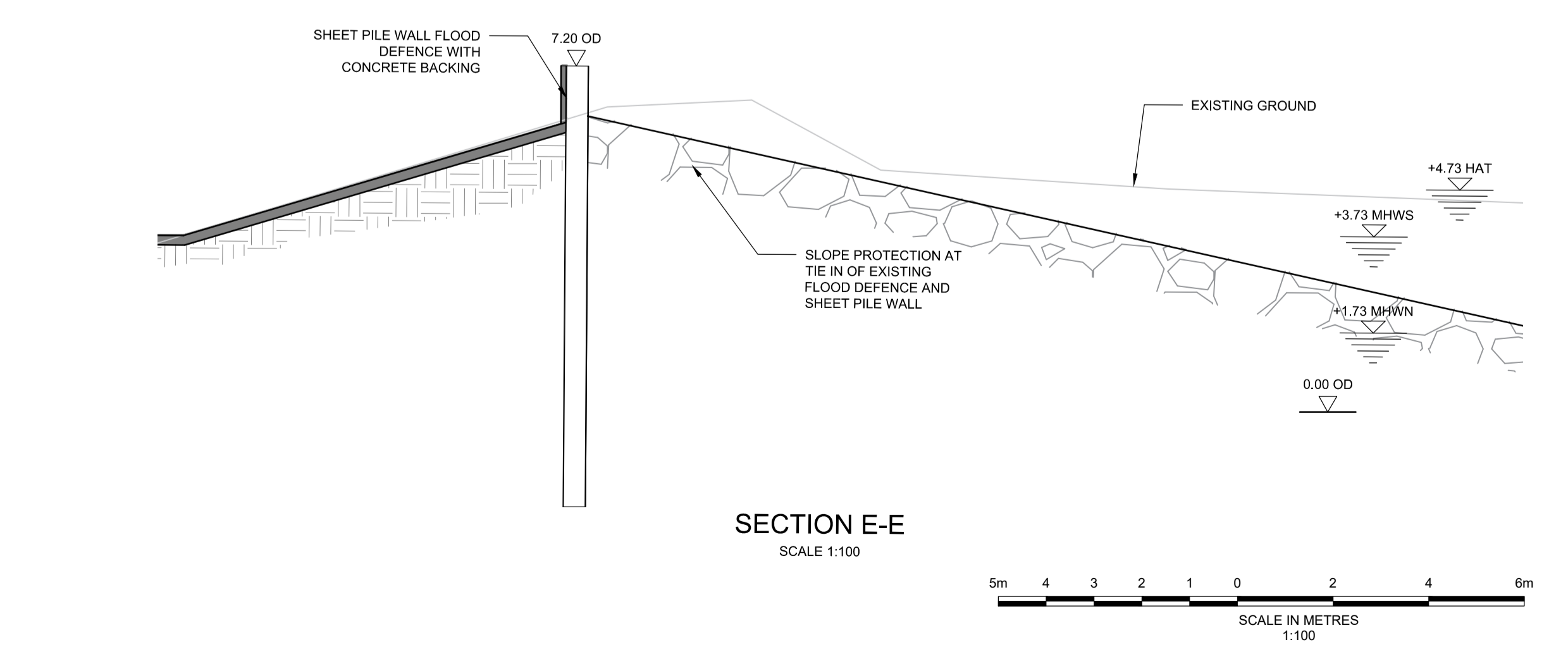
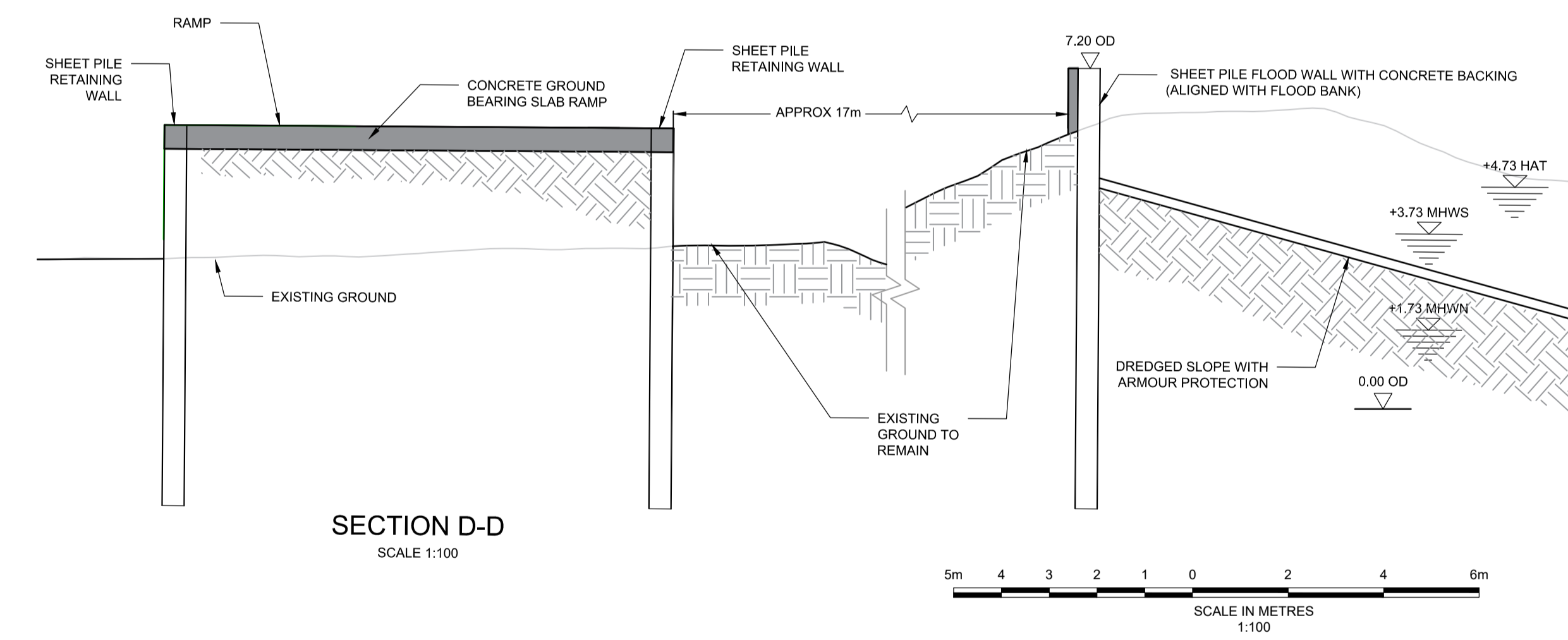
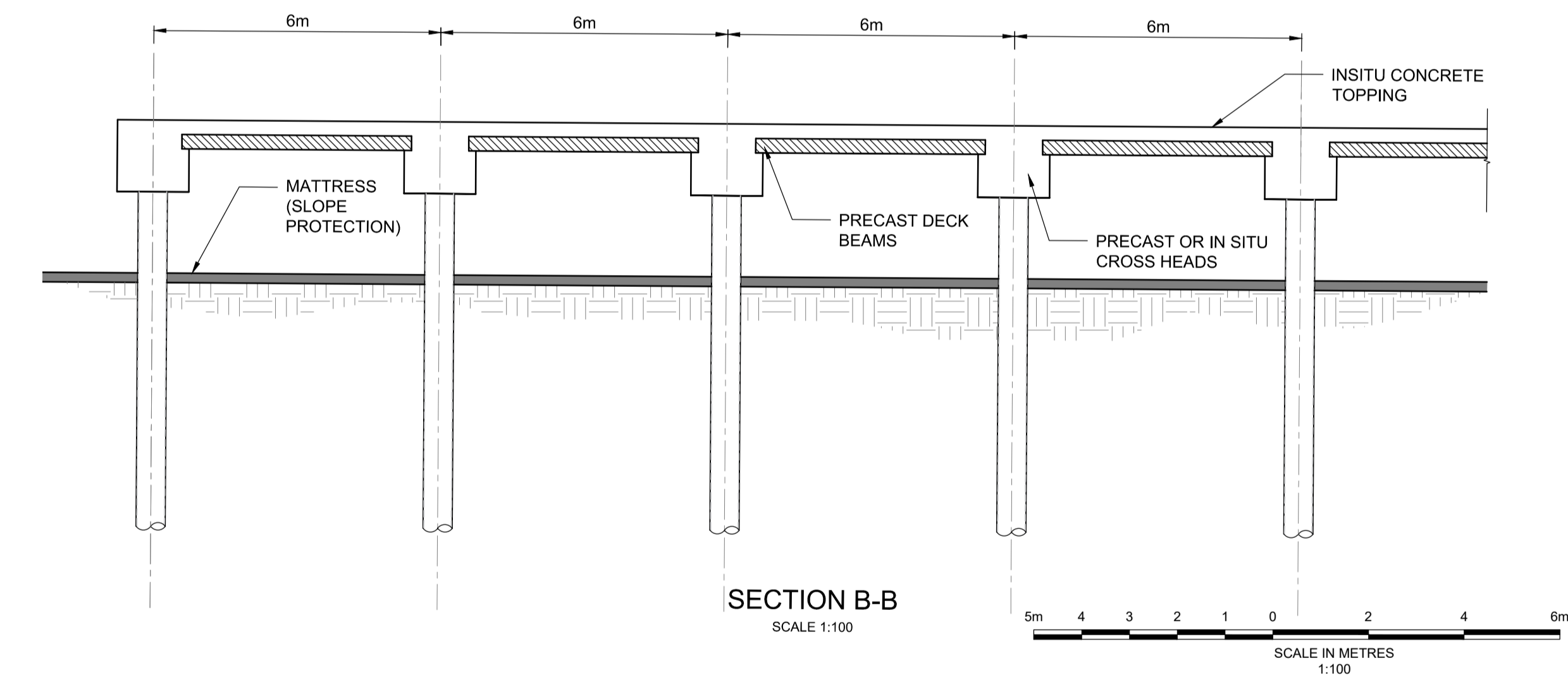
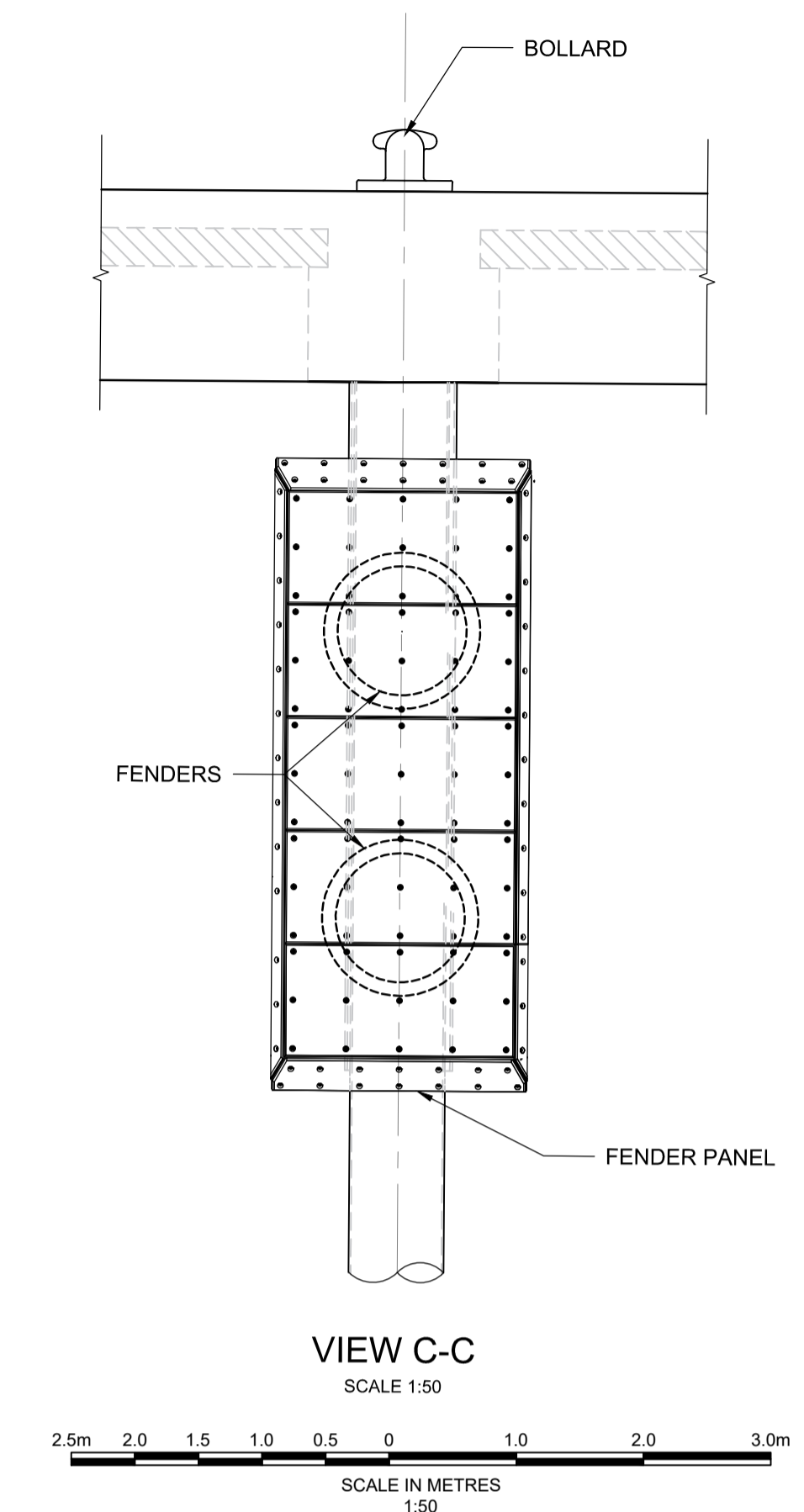
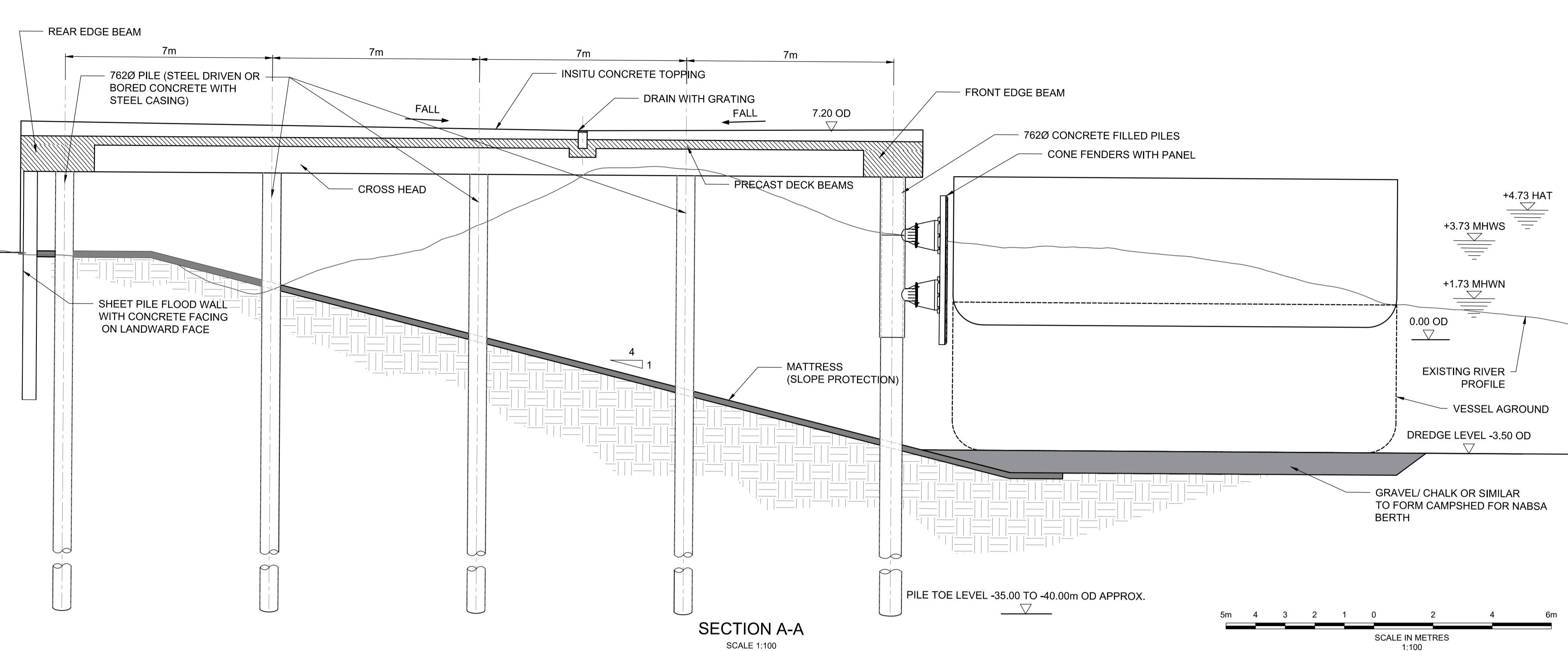
REV	DATE	DESCRIPTION	BY	CHK	APP
0	19/03/2021	FOR SUBMISSION		MCP	AG PS

TITLE
**BOSTON ALTERNATIVE ENERGY FACILITY
DEVELOPMENT CONSENT ORDER
Regulation 5(2)(o) - Indicative Wharf Plans
BOSTON BOROUGH COUNCIL
SHEET 2 OF 3**

Application Number
EN010095

DRAWN MCP	CHECKED AG	APPROVED PS
DATE 19/03/2021	SCALE AT A1 1:250	REF. PB6934

DRAWING No. PB6934-RHD-01-ZZ-DR-4003	SUITABILITY S0	REVISION 0
--	-------------------	---------------



Key

ABBREVIATION

OD - ORDNANCE DATUM
 HAT - HIGHEST ASTRONOMICAL TIDE
 MHWS - MEAN HIGH WATER SPRINGS
 MHWN - MEAN HIGH WATER NEAPS
 Ø - DIAMETER

Royal HaskoningDHV
 Enhancing Society Together

Rightwell House,
 Bretton,
 Peterborough, PE3 8DW
 Tel +44(0)1733 334455
 Email info.peterborough@rhdhv.com
 Website www.royalhaskoning.com

APPLICANT: **ALTERNATIVE USE BOSTON PROJECTS LTD**

Disclaimer
 Do not scale from this drawing. Check all dimensions on site before fabrication or setting out. This document is copyright and may not be reproduced without permission of the owner.

REPRODUCED FROM ORDNANCE SURVEY MAPS WITH PERMISSION FROM THE CONTROLLER OF HER MAJESTY'S STATIONERY OFFICE. CROWN COPYRIGHT RESERVED.
 LICENCE NUMBER. 100017728

REV	DATE	DESCRIPTION	BY	CHK	APP
0	19/03/2021	FOR SUBMISSION			

TITLE: **BOSTON ALTERNATIVE ENERGY FACILITY DEVELOPMENT CONSENT ORDER Regulation 5(2)(o) - Indicative Wharf Plans BOSTON BOROUGH COUNCIL SHEET 3 OF 3**

Application Number: **EN010095**

DRAWN: MCP	CHECKED: AG	APPROVED: PS
DATE: 19/03/2021	SCALE AT A1: AS SHOWN	REF: PB6934
DRAWING No: PB6934-RHD-01-ZZ-DR-4004	SUITABILITY: S0	REVISION: 0